



















MAP 7: FUTURE LAND USE
town of ticonderoga





LEGEND

 State Forest Preserve

PLANNING AREAS

-  Downtown
-  Village Res.
-  Alexandria Ave.
-  Four Corners
-  Wicker St.
-  LG Shoreline
-  LG Valley
-  Eagle Lake
-  Streetroad
-  Chilson
-  Lord Howe Valley
-  Rural
-  Ag-Industrial
-  Agricultural
-  Forest
-  History & Heritage
-  State Land

ROADS

-  State Route
-  County Road
-  Town Road (major)
-  Rail

